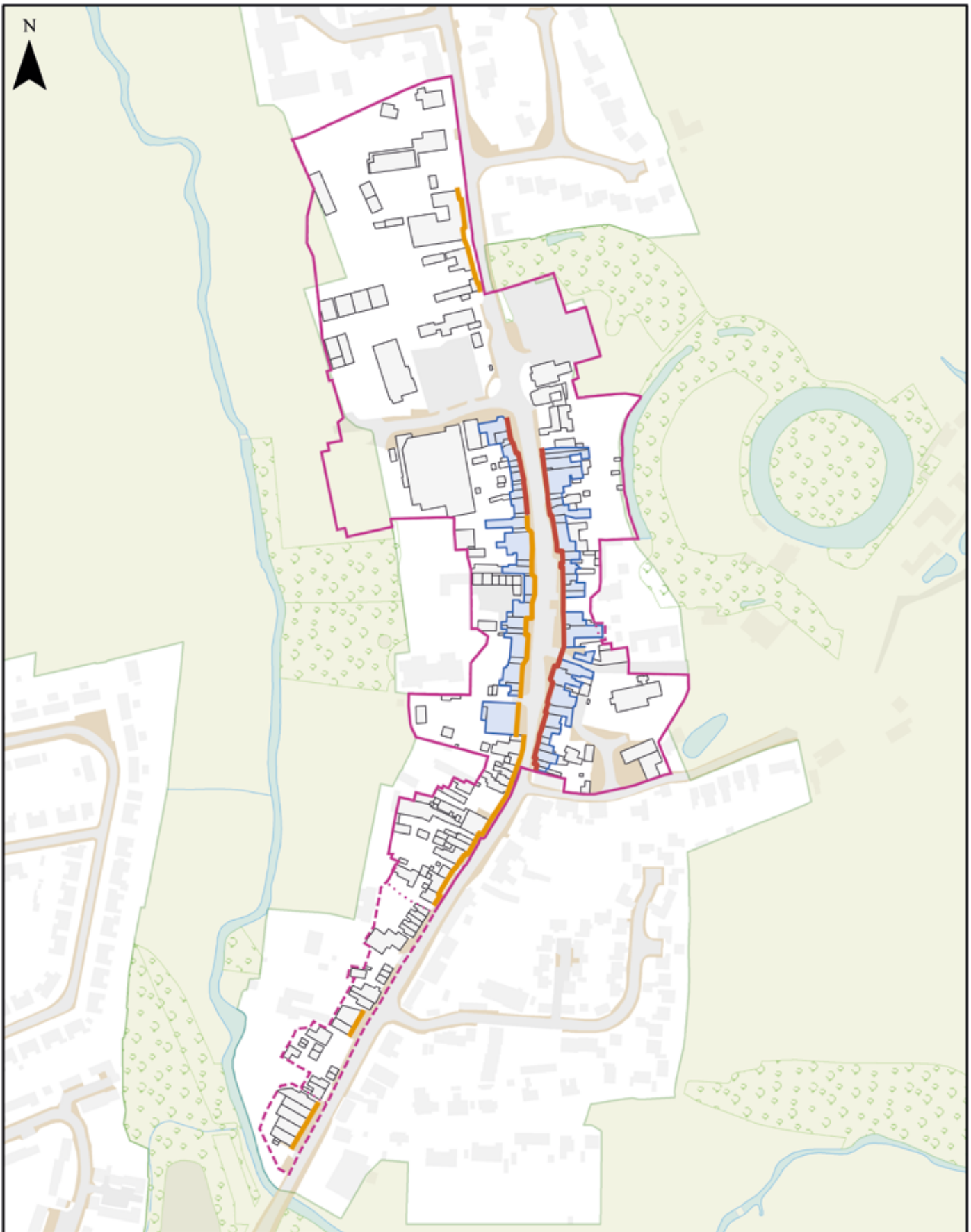









Local Plan 2011-2033 Draft Plan Consultation	Drawing No. EFDC-DP-0003-Rev1	Content Proposed Sites for Allocation and Green Belt amendments in Chipping Ongar	Legend <ul style="list-style-type: none"> Residential site with planning permission Proposed residential site allocation Proposed traveller site allocation Existing employment sites Employment site identified for intensification Site identified as an extension to an existing employment site Potential new employment site Existing Green Belt boundary Indicative Green Belt boundary amendment Existing Green Belt boundary to be amended District Open Land 	
	Date: September 2016			
	Scale: 1:12,000 @A4			
		<small>Contains Ordnance Survey & Royal Mail Data © Crown Copyright & Database Right 2015 EFDC Licence No: 100018534 2015 © Royal Mail Copyright & Database Right 2015 © Environment Agency, © Copyright Geo Perspectives, © Natural England 2015</small>		



Local Plan 2011-2033 Draft Plan Consultation 	Drawing No. EFDC-DP-00101-Rev1	Content Proposed District Centre Boundary, Primary Shopping Area, and Primary and Secondary Frontages in Chipping Ongar	Legend  Proposed amendments to District Centre Boundary		 Primary Shopping Area
	Date: September 2016		 Existing District Centre Boundary	 Primary Frontage	
	Scale: 1:3,000 @A4	<small> Contains Ordnance Survey & Royal Mail Data © Crown Copyright & Database Right 2015 EFDC Licence No: 100018034 2015 © Royal Mail Copyright & Database Right 2015 © Environment Agency, © Copyright Geo Perspectives, © Natural England 2015 </small>	 Existing District Centre Boundary to be amended	 Secondary Frontage	